









Figure 3-17:
Traffic Study Intersections
 Warm Springs Alternative

-  Traffic Study Intersections
-  Alternative Site
-  Major highways
-  Warm Springs Indian Reservation
-  Waterbody
-  Streams
-  Counties
-  Cities



Source: USFS, USGS, ESRI

X:\Projects\OREGON\CLRC\map_docs\mxd\Figure 3-17 Traffic Study Intersections: WSA Project Overview.mxd