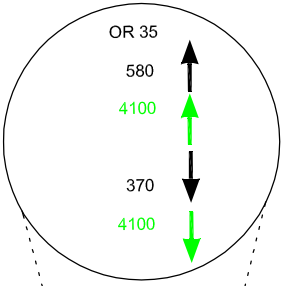
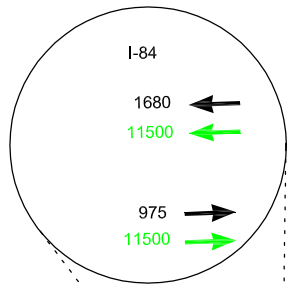
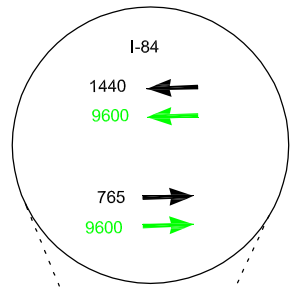
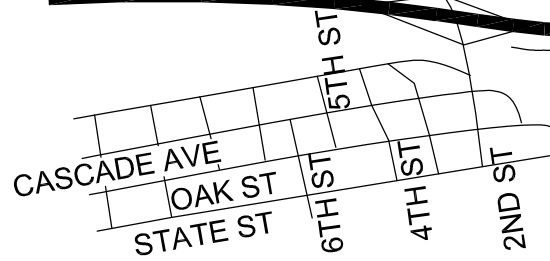
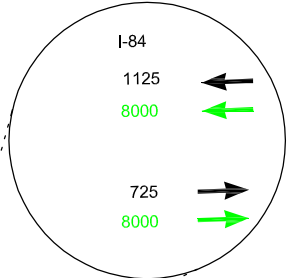
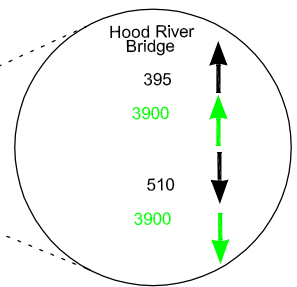


Columbia River



Hood River Bridge

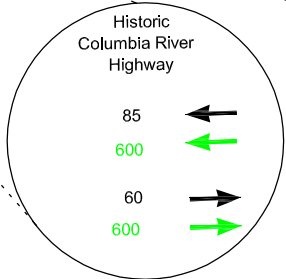


30

I-84

HOOD RIVER

35



Hood River Alternative

SITE

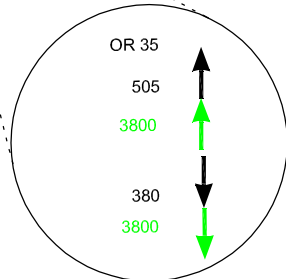
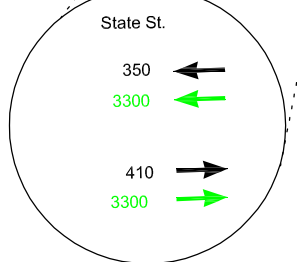


Figure 3-16: Existing Peak Hour and Daily Traffic Volumes

Hood River Alternative

Not to Scale

Peak Hour Volume
Daily Traffic Volume

