






Figure 2-10: Project Location Map
 Warm Springs Alternative

-  Warm Springs Indian Reservation
-  Community of Warm Springs
-  Project site
-  Major highways
-  Waterbody

0 1,400 2,800 4,200 Feet
 Source: USFS, USGS, ESRI